



# Sun City Anthem Hiking Club

## Welcome to your new Website

[www.SunCityAnthemHikingClub.com](http://www.SunCityAnthemHikingClub.com)

Welcome to your new Website!  
It is the one place to look for all Hiking Club Information.

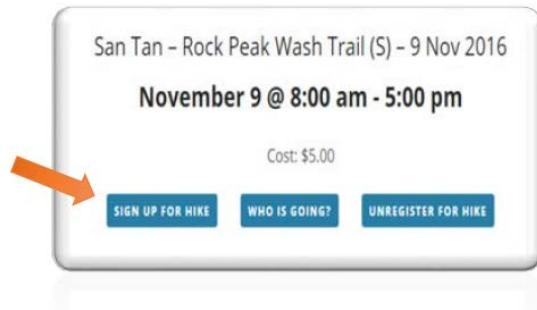


With the new website, you can quickly view the calendar of club activities.

You can register your Hiking Club membership for the upcoming year right online!

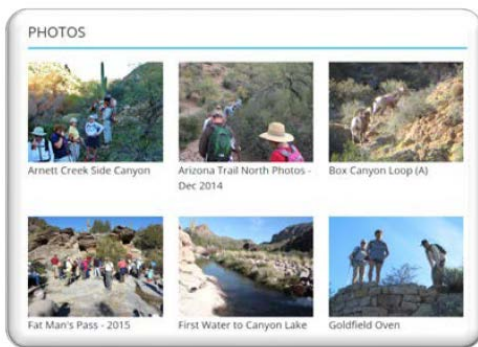
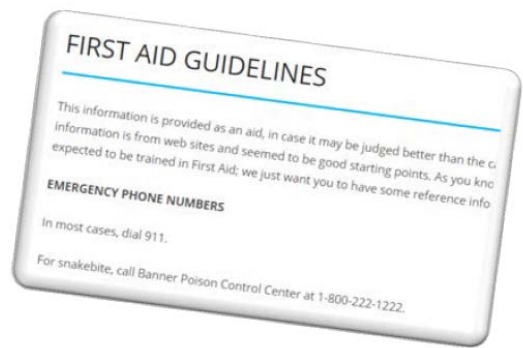


At the new website, you can easily find information on upcoming hikes.



Once you find a hike you're interested in, you can sign up right online. No need to go to the Union Center.

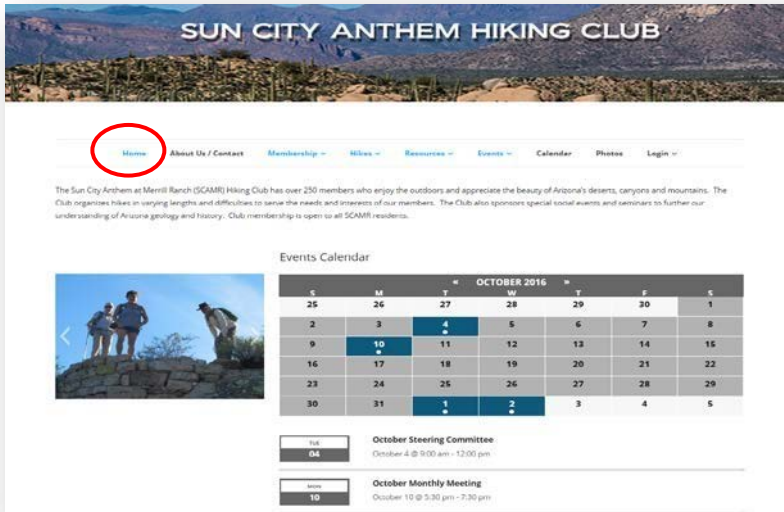
You can also find resources such as first-aid information and hiking reference materials.



You can view photos from past Club hikes & events..... and more!

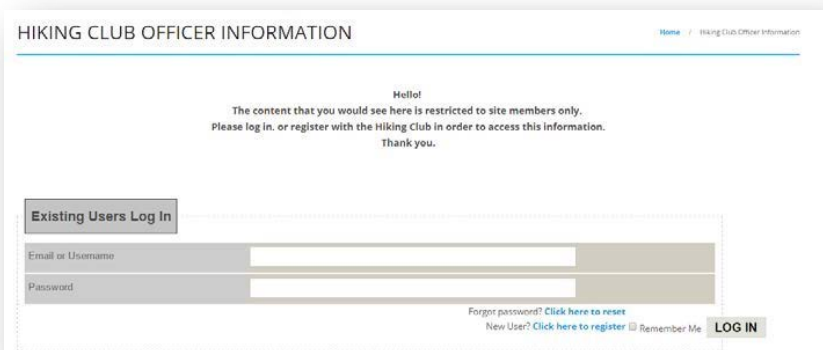
Let's take a quick look around the site. We won't touch on all of the material that is there – but will hit some of the key areas you might utilize.

First, you can find the site at <http://suncityanthemhikingclub.com>. There you will see the home page, which contains a high level calendar for the current month. If one of the days of the month is colored and has a dot under the number, that means there is an event or hike occurring on that day. Just below the calendar, you'll see a list of the first 7 events/hikes occurring in the month.



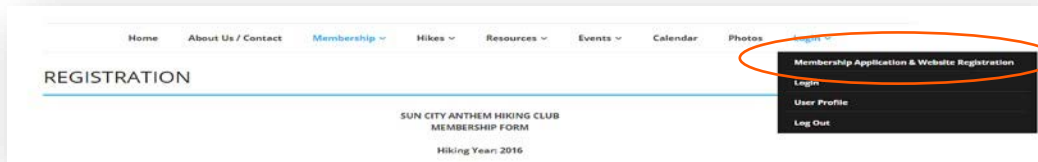
Some of the information on the site is open to anyone to view, whether or not they are a Hiking Club member. Other pages are restricted to Club members who have logged into the site. (Your dues must be current.)

If someone tries to access one of these restricted pages, they will be asked to log in, or register if they haven't already.



## REGISTRATION

To get started, click on the Login tab at the far right of the top menu bar. Then select Membership Application & Website Registration.




The registration form will open. Fill in the blanks on the screen. DO NOT CLICK REGISTER YET!

A screenshot of a registration form for the Sun City Anthem Hiking Club. The form is divided into several sections: 'Name' with fields for 'Minnie' and 'Mouse'; 'Contact Info' with fields for 'Disneyland', '1 Walt Disney Way', 'Anaheim', 'CA', '85132', '555-222-3333', 'Minnie@Disneyland.com', and 'Minnie@Disneyland.com'; 'Emergency Contact Info' with fields for 'Mickey Mouse' and '555-222-3456'; 'New Member or Renewing Membership' with a dropdown menu set to 'Membership Renewal' and a checkbox for 'Update Emergency Contact Info, if changed.'; 'Sign and Date' with fields for 'Minnie Mouse' and '9/18/2016'; a section for agreeing to terms with a dropdown set to 'Yes'; and 'Set up Website Login' with fields for 'MinnieMouse' and a password field. At the bottom right, there is a 'REGISTER' button. An orange arrow points to this button from the right. A small asterisk and 'Required field' text are visible at the bottom left of the form.

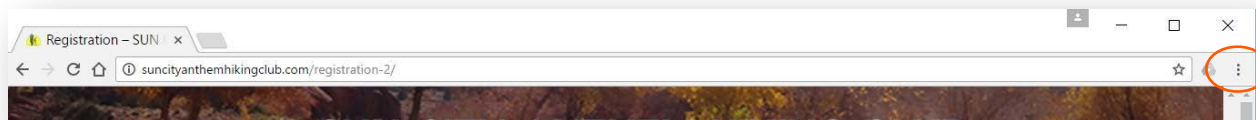
DON'T CLICK ME YET!

Next, print out this page from your browser. Each browser is different, but you should be able to click in the upper right corner of the screen and a print option should appear. So, for example:

If you have INTERNET EXPLORER, there is a printer icon in the upper right corner of the menu bar.



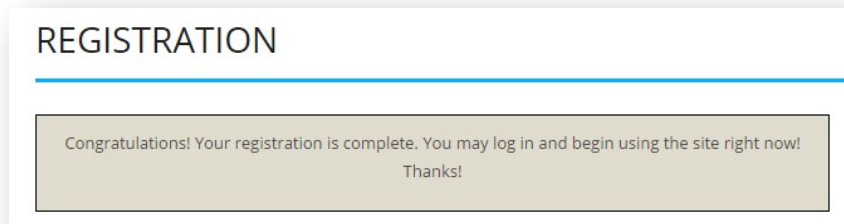
If you are using FIREFOX, you'll click on the 3 vertical dots on the far right side, and then select print.



After you have printed out the form, then click on the REGISTER button at the bottom of the registration screen.



After clicking the REGISTER button, you should see a confirmation that your registration was successful. You can then log in and begin using the website.



You can now mail or drop off your printed registration form along with your dues to Susan Dona.

Super, so you are now registered to use the site. So let's start exploring!

## CALENDAR

The Calendar tab will bring up the full calendar of events for the current month.

Home About Us / Contact Membership ▾ Hikes ▾ Resources ▾ Events ▾ **Calendar** Photos Login ▾

EVENTS IN *Date* SEARCH *Search* NEAR *Location* **FIND EVENTS** VIEW AS **Month**

**1** **Events for September 2016** **2**

There were no results found.

Advanced Hikes Casual Intermediate Hikes Intermediate Hikes Short Hikes Special Hikes Upper Intermediate Hikes

SUNDAY	MONDAY	TUESDAY	WEDNESDAY	THURSDAY	FRIDAY	SATURDAY
28	29 Trail - Short Hike	30	31	1	2	3
4	5	6	7	8	9	10
11	12	13	14	15	16	17
18	19	20	21	22	23	24

- 1** If you'd like to see a different month, click in the *Date* box and enter a new month, ie: Oct.
- 2** Here is where you can change the view of the calendar, from a monthly view, to weekly or daily, or to view it as a list. Just click on the word **month** and select a different choice.

When you look at the calendar, you will notice that the hikes are color coded. This is to make it easier to quickly identify the hikes in the various levels (short, intermediate, advanced, etc.)

-  Short Hikes
-  Casual Intermediate Hikes
-  Intermediate Hikes
-  Upper Intermediate Hikes
-  Advanced Hikes
-  Special Hikes

### MONTH AT A GLANCE


Let's look at the Month at a Glance in more detail. (Click the Calendar Tab on the top menu bar.)

As mentioned before, scheduled hikes will appear, color coded. Club meetings and other events will show up as well. If you take your mouse and hover over a hike, you'll get a pop-up box with a quick summary about the hike. Click on a particular hike and you will be shown the details about that hike.

EVENTS IN 12/2016      SEARCH Search      NEAR Location      **FIND EVENTS**      VIEW AS Month

### Events for December 2016

- Advanced Hikes
- Casual Intermediate Hikes
- Intermediate Hikes
- Short Hikes
- Special Hikes
- Upper Intermediate Hikes

SUNDAY	MONDAY	TUESDAY	WEDNESDAY	THURSDAY	FRIDAY	SATURDAY
27	28	29	30 Amett Creek – Lower Picketpost Mesa (UI) – 30 Nov 2016	1	2	3
			<b>Rogers Canyon Ruins (A) - 7 Dec 2016</b> December 7 @ 7:00 am - 5:00 pm <b>BRING WATER!!!</b> The trail descends down the canyon to the cliff dwellings for 4.1 enjoyable miles. So it is all uphill on the return portion of this rewarding and scenic hike. 			
4	5	6 Steering Committee Meeting	Rogers Canyon Ruins (A) – 7 Dec 2016 Romero Pools (UI) – 7 Dec 2016 Amett Creek – Picketpost (I) – 7 Dec 2016 AZT – North from Kelvin (CI) – 7 Dec 2016 AZT – South from Picketpost (S) – 7 Dec 2016	9	10	
11	12	13	14	15	16	17




Let's click on the Rogers Canyon hike. Here's what you would see: (There is a lot of information here – we'll go through it in just a bit.)

Rogers Canyon Ruins (A) – 7 Dec 2016

**December 7 @ 7:00 am - 5:00 pm**

Cost: \$10

[SIGN UP FOR HIKE](#)
[WHO IS GOING?](#)
[UNREGISTER FOR HIKE](#)



### HIKE DETAIL INFORMATION

<b>Date:</b>	7 Dec 2016	<b>Destination:</b>	Roger's Canyon Ruins
<b>Level:</b>	Advanced (A)	<b>Area:</b>	Superstition Mountains
<b>Approx Hike Distance in Miles:</b>	8	<b>Hike Leader:</b>	Don Benson
<b>Low to High Elevation Gain:</b>		<b>Hike Leader Phone:</b>	520-723-0833
<b>Accum Elevation Gain in Feet:</b>	-1,118	<b>Hike Leader Email:</b>	bensondk@gmail.com
		<b>Address:</b>	
<b>Departing the Union Center:</b>	7:00 AM	<b>Please arrive 15 minutes early, &amp; sign in</b>	
<b>Gas Contribution per Person:</b>	\$10	<b>Please pay the driver.</b>	
<b>Unpaved Miles:</b>	17	<b>Charge to Enter per Person/Car?</b>	No
<b>Road Conditions:</b>	Dusty, very rough	<b>URL for Reference Info:</b>	<a href="http://hikearizona.com/decoder.php?ZTN=106">http://hikearizona.com/decoder.php?ZTN=106</a>
<b>High Clearance Vehicle Req'd?</b>	Yes	<b>Trailhead GPS Coordinates:</b>	N 33 25.335' W 111 10.403'

### TRAIL CONDITIONS

<b>Maintained Trail:</b>	No	<b>Uneven Footing:</b>	Yes
<b>Steep side drop-offs:</b>	No	<b>Steep trail:</b>	At the end
<b>Off Trail (scratchy):</b>	Little	<b>Slippery Trail Surfaces:</b>	At the end
<b>Use of Hands Required:</b>	At the end	<b>Boulder Hopping:</b>	Yes
<b>Hike Arizona Difficulty (1-5, easy to hard):</b>	3	<b>Water Crossings:</b>	No
<b>Restrooms at Trail Head:</b>	No	<b>Gloves Required:</b>	No



**HIKE DETAILS:**

If you would like a copy of the Hike Detail Sheet to download and/or print, please click [Rogers Canyon Ruins \(A\) - 7 Dec 2016](#)

Click here to download a PDF that you can print out.

**SPECIAL INSTRUCTIONS:**

- BRING WATER!!! The trail descends down the canyon to the cliff dwellings for 4.1 enjoyable miles.

So it is all uphill on the return portion of this rewarding and scenic hike.

- Higher clearance vehicles are required, and care must be taken to avoid rocks, and high spots in the road. The road is slow, but very scenic, so be patient during the drive and plan to take pictures along the way. The 17 miles will require about 1 1/2 hours assuming about 20 minutes for stops for pictures along the way. Be sure to treat the road into the trailhead as part of the scenic joy of the trip.
- The highlight of the hike is a set of caves, one of which contains an amazingly preserved building from the era of the Salado Indians from 600 years ago. The short distance up the hillside and the ascent into the cave will require a scramble up the rocks, and likely assistance from other hikers on the final few feet. The experience is worth the last bit of effort. Otherwise, the hike is on a very gentle slope downward on the way into the caves from the trailhead.
- Poles and gloves may be useful, but not essential. A spare pair of socks might be nice if you find the water near the trailhead inviting to cool off on the return hike (time permitting).
- Check out the information including the photos in the URL referenced above, so you know what to expect. This is one of our best hike destinations.

**DIRECTIONS TO TRAILHEAD:**

If you think you might be driving, please print and bring these directions with you.

- From Anthem, drive to the junction of Hwy 79 and Hwy 60 north of Florence. Turn right to Hwy 60 east.
- Within a couple miles, turn left on Queen Valley Road. Set your odometer to 0.
- Drive 1.7 miles and turn right onto Hewitt Station Road.
- At odometer reading 4.8, turn left onto FR172
- At odometer reading 14.1, turn right and follow the rough dirt road to a T intersection at odometer reading 17.7.
- Turn left and drive to odometer reading 18.1 at the trailhead.
- Your Garmin auto GPS set for the coordinates above will likely direct you to the trailhead (mine did).

**SIGN UP FOR A HIKE**

To sign up for a particular hike, click the Sign Up for Hike button near the top of the Hike Details page.

Robbers Roost (A) – 14 Dec 2016  
**December 14 @ 7:00 am - 5:00 pm**  
Cost: \$10

**1** [SIGN UP FOR HIKE](#) [WHO IS GOING?](#) [UNREGISTER FOR HIKE](#)

You will be taken to the Hike Sign Up Form. Simply answer the question in the yellow section and click the Send button at the bottom of the form.

**USE THIS FORM TO SIGN UP FOR THIS HIKE.**

**You are signing up for the following hike:** Robbers Roost (A) - 14Dec2016  
**Hike Level:** Advanced  
**Hike Leader Name:** Cecile Moisan  
**Hike Lead Email:** jpmoisan@hotmail.com  
**Your Name:** SCAMRWordPressAdmin  
**Your Email:** admin@suncityanthemhikingclub.com  
**Your Phone Number:** 425-941-9671

**Please answer the question below: (Required)**

Can you drive? No - I can't drive ▼

**Send**

You will then see a pop up dialog box that says “Congratulations, you have signed up for the hike! “

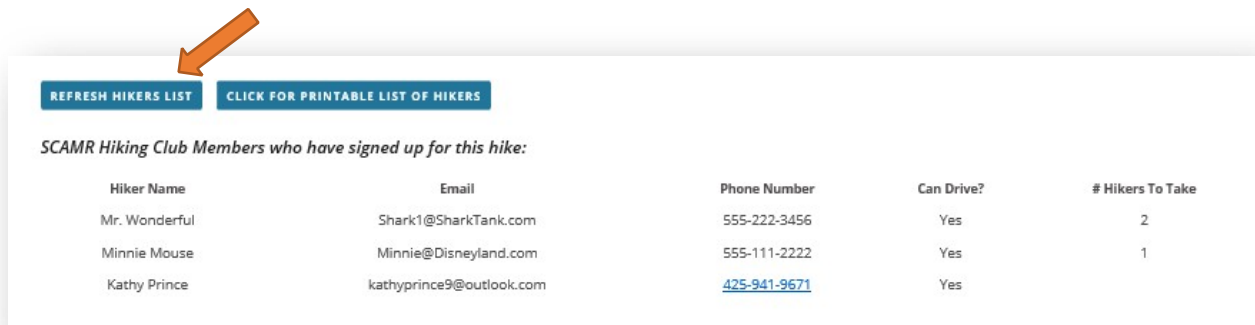
Just as when you signed up at the Union Center, hike registration is open from 12:01 am the Thursday before the hike, through 12:00 midnight the Sunday before the hike. If you try to sign up for a hike before this timeframe, you will see the following message:

**Registration for this hike has not yet opened. Please check back the Thursday before the hike date.**

If you try to sign up after 12:00 midnight the Sunday before the hike, you will see this message:

**Registration for this hike has now ended.**

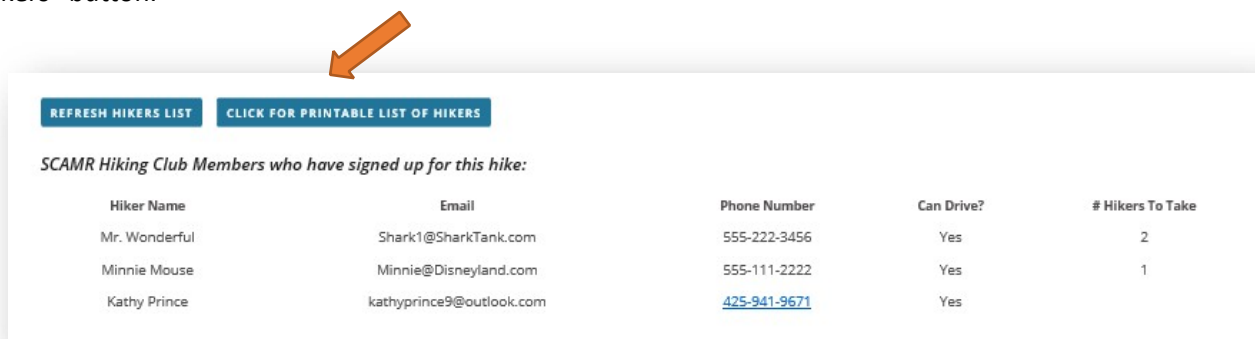
Just below the hike sign up form, you will find a list of Club members who have also signed up for that hike. (After you sign up, you'll need to hit the REFRESH HIKERS LIST button in order for your name to appear.)



The screenshot shows a web interface with two buttons at the top: "REFRESH HIKERS LIST" and "CLICK FOR PRINTABLE LIST OF HIKERS". An orange arrow points to the "REFRESH HIKERS LIST" button. Below the buttons is a heading: "SCAMR Hiking Club Members who have signed up for this hike:". Underneath is a table with five columns: "Hiker Name", "Email", "Phone Number", "Can Drive?", and "# Hikers To Take".

Hiker Name	Email	Phone Number	Can Drive?	# Hikers To Take
Mr. Wonderful	Shark1@SharkTank.com	555-222-3456	Yes	2
Minnie Mouse	Minnie@Disneyland.com	555-111-2222	Yes	1
Kathy Prince	kathyprince9@outlook.com	<a href="tel:425-941-9671">425-941-9671</a>	Yes	

If you are a Hike Leader – there is a quick and easy way to pull and print the list of hikers who are going on your hike, as well as create the hike activities waiver form. Click on the “Click for Printable List of Hikers” button.



This screenshot is identical to the one above, showing the same table of hikers and buttons. An orange arrow points to the "CLICK FOR PRINTABLE LIST OF HIKERS" button.

This will generate your report. (see next page)

# HIKE SIGN UP LOG & ACTIVITIES WAIVER

 [print this page](#)



SUN CITY ANTHEM HIKING CLUB

Approx Distance: 3 miles  
Approx Accumulated Elevation: 300 feet

See [Hike Detail Sheet](#) for further information.

## PLEASE READ BEFORE SIGNING:

I am aware and accept that the hiking activities are coordinated by volunteers of the Sun City Anthem Hiking Club, who may have no outdoor leadership and/or first aid training. I am aware that the hiking activities could be hazardous and I could suffer injuries or death, and I voluntarily assume all such risks. I agree to waive any right or claim I or my heirs or dependents may have against Sun City Anthem Hiking Club. I release the Sun City Hiking Club and its' members from any liability arising directly or indirectly from any act of omission or commission amounting to any degree of negligence.

In the interest of safety, the leader will designate a "SWEEP", and all participants on the hike must stay between the "LEADER" and the "SWEEP". Anyone not complying will be deemed to have left the group.

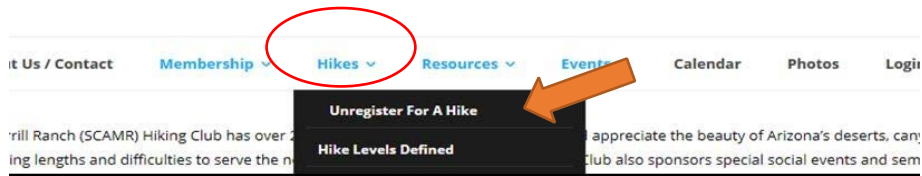
## Hike Attendees

Hiker Name	Phone #	Can Drive	# To Take	Emer. Contact	Emerg. Phone	Signature
Gail Ulrich	520-509-1588	No	0	LOWELL ULRICH	520-509-1588	
PHILIP ALIBERTO	520-509-6109	No	0	JUDY ALIBERTO	520-509-6109 or 631-383-6085	
Joyce Dobmeier	701-306-3095	No	0	David Dobmeier	701-306-3094	
David Dobmeier	701-306-3094	Yes	3	Joyce Dobmeier	701-306-3095	
Bob Klinger	608-225-8133	No	0	Bob Klinger	608-225-8133	
Ann Klinger	608-698-2086	Yes	5	Bob Klinger	608-225-8133	
Connie Butler	940-390-6554	No	0	Mike Butler	940-293-3182	
Gari Falls	505-263-4305	No	0	Mike Walker	505-280-5989	
Mike Walker	505-280-5989	Yes	3	Gari Falls	505-263-4305	
Susan Thurmeier	520-251-5307	No	0	Rick Thurmeier	520-431-4247	

Click the *print this page* button and you are good to go! There is space for each hiker to sign the waiver when they sign in with the Hike Lead for the hike.

## UNREGISTER FOR A HIKE

There may be times when you have signed up for a hike, and then something arises and you find yourself unable to make that hike. Here's how you "unregister" for the hike.



When the form opens, you can confirm that it is the correct hike, and then click the SEND button.

Please notice that the UNREGISTER form has a pinkish background, whereas the REGISTER form is green.

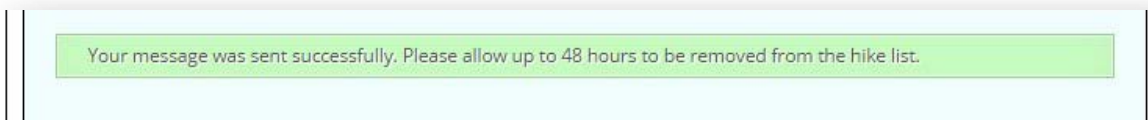
**USE THIS FORM TO UNREGISTER FOR THIS HIKE, IF YOU HAD PREVIOUSLY SIGNED UP FOR IT.**

**You are unregistering from this hike: Robbers Roost (A) - 14Dec2016**  
**Hike Level: Advanced**  
**Hike Leader Name Cecile Moisan**  
**Hike Lead Email jpmoisan@hotmail.com**

**Your Name: SCAMRWordPressAdmin**  
**Your Email: admin@suncityanthemhikingclub.com**  
**Your Phone Number: 425-941-9671**



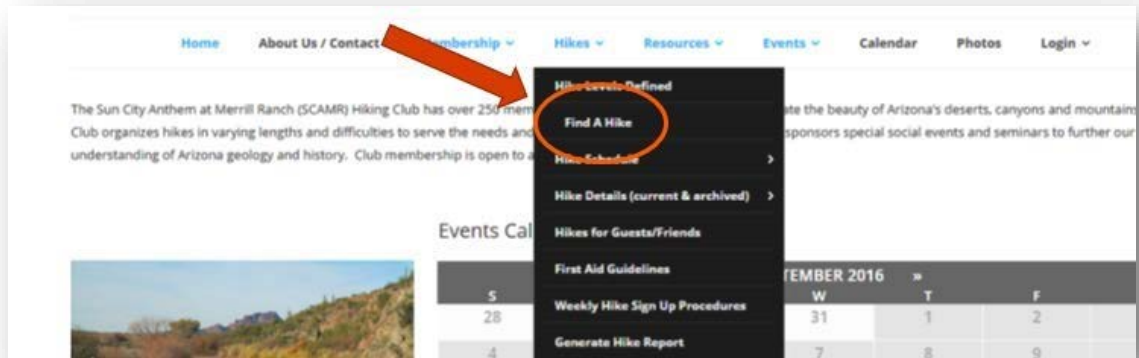
You will see a message on the screen telling you that your request has been successfully submitted. Please allow up to 48 hours to be removed from the hike list.



## HIKE SEARCHES

There is a lot of information on hikes contained on this website, and the hike database will grow in the upcoming years. The website provides several different ways to search for hikes and hike information, ranging from searching for a hike by name, to looking at all the hikes in a specific difficulty level, to seeing hikes by level for a specific month, and more. Let's quickly look at these options.

### Find a Hike



Clicking on **Find A Hike** brings up a search dialog box like this:

A screenshot of a search dialog box titled 'FIND A HIKE'. The dialog box has a header with 'Home / Hikes / Find A Hike'. Below the header, there is a text input field for 'Destination' containing the text 'picketpost', which is circled in red. To the right of the 'Destination' field are three other input fields: 'Area', 'Area', and 'Length of Hike'. Below these fields is a slider control for 'Length of Hike' ranging from 0mi to 15mi. At the bottom left, there is a dropdown menu for 'Order Results By'. The background is a light gray color.

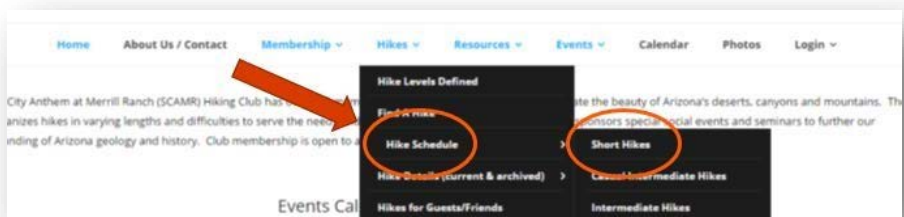
Here you can enter the destination of a hike, the hike level, area and even query hikes of a specific distance. For our example, let's look for any hike with the word Picketpost in the destination.

The results will be any hike, past, present or future, with a destination that has Picketpost in the title:

<p><b>Arnett Creek – Lower Picketpost Mesa (UI) – 30 Nov 2016</b></p> <p>This hike is at the base of Picketpost Mountain. We will see an arch, waterfalls, if there is water, and lots of interesting things. There will be one spot where the trail is steep</p>	<p><b>Arnett Creek – Picketpost (I) – 7 Dec 2016</b></p> <p>You will need snacks and water. Hiking poles are always a good idea. This will be a key exchange hike.</p>	<p><b>Arnett Creek Trail, Picketpost Mtn (S) – 16 Nov 2016</b></p> <p>This is an out and back hike leaving from the Picketpost trailhead. Great views of Picketpost and the surrounding countryside.</p>
<p><b>AZT – South from Picketpost (I) – 9 Nov 2016</b></p> <p>This is a scenic hike out and back on the Arizona trail.</p>	<p><b>AZT – South from Picketpost (S) – 7Dec2016</b></p> <p>This is an out and back hike on the AZ trail along the base of Picketpost Mountain. Great views of Picketpost and the surrounding countryside.</p>	

### Hike Schedule

Let's look at hikes with a level of short. From the Hikes tab, select Hike Schedule, and then Short Hikes.



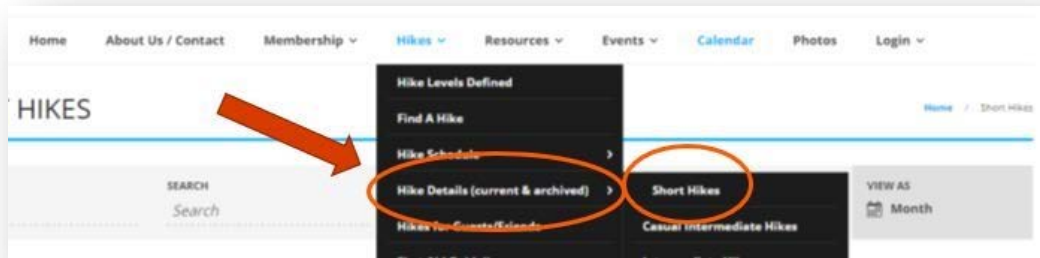
The results will be a calendar view of all short hikes for the current month:

Events for November 2016 › Short Hikes						
<span>Advanced Hikes</span> <span>Casual Intermediate Hikes</span> <span>Intermediate Hikes</span> <span>Short Hikes</span> <span>Special Hikes</span> <span>Upper Intermediate Hikes</span>						
SUNDAY	MONDAY	TUESDAY	WEDNESDAY	THURSDAY	FRIDAY	
30	31	1	2	3	4	
			San Tan – Moonlight Trail (S) – 2 Nov 2016			
6	7	8	9	10	11	
			San Tan – Rock Peak Wash Trail (S) – 9 Nov 2016			



## Hike Details

Let's search for short hikes again. From the Hikes tab, select Hike Details and Short Hikes.



This time, instead of a calendar view, you will receive a list of all short hikes in the database, past, present and future.

### SHORT HIKES LIST

This is a list of all of the Short Hikes in the hike database. Just click on a hike name to be taken to the General Hike Detail Sheet (no date/time nor hike leader info) for that particular hike.

#### 96 Ranch (S)

This is not a hike but an excursion to an abandoned cattle ranch. Most of the buildings are still standing. This is a great opportunity to visit a 'ghost ranch' in a beautiful setting. Bring your camera. Bring water and a snack.

The last 10 miles is a graded dirt road. A regular car is ok, and an SUV or truck is better.

#### Arnett Creek - Apache Tears (S)

Bring water and snack. Note that this is a little more difficult, so be sure you wear hiking shoes and bring a hiking stick. This hike is an excellent opportunity to collect a few Apache tears.

#### Arnett Creek Side Canyon (S)

There is no excerpt available for this hike. Do bring water and a snack.

#### AZT - Kelvin North (S)

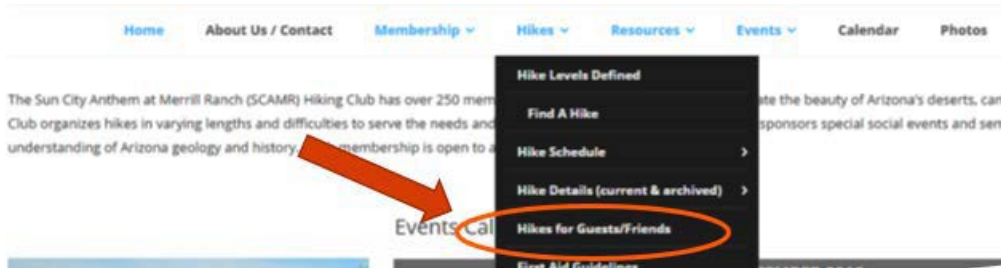
Bring water and snack. Note that this is a little more difficult, so be sure you wear hiking shoes and bring a hiking stick. This hike is an excellent opportunity to collect a few Apache tears.

By clicking on the hike title in any of these boxes, you will be taken to the hike details sheet for that hike, where you can find out more about the hike, sign up for the hike, see who has already signed up, and so forth.

## Hikes for Guests and Friends

When friends come to visit and you're thinking about showing them some of the beauty of Arizona, check here for a list of some guest-friendly hike suggestions.

Go to Hikes, then Hikes for Guest/Friends:



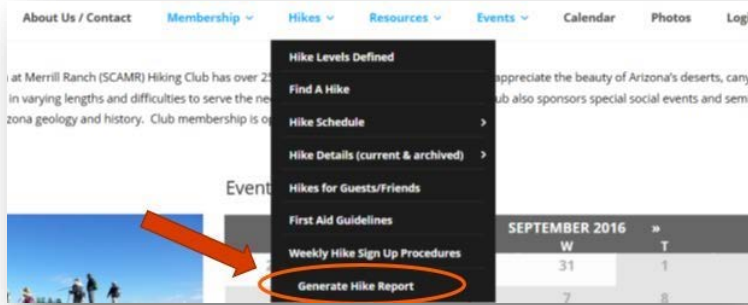
You'll then get a list of hike ideas.



## Generate Hike Report

Have you ever wondered how many people have gone on a specific hike over the years? How about how many hikes you have been on? Or, as a hike lead, maybe you would like to know which hikers regularly go on the Advanced level hikes? Or, which hikes you have led over the years? If so, this will be where you will do your searches.

First, navigate to Hikes, then Generate Hike Report



Next, start by searching on one (or a combination of) the following fields:  
Name of the Hike, the Hiker's Name, the Hike Level, and the Hike Leader's Name.

SEARCH THE HISTORICAL HIKE DATABASE AND CREATE REPORT [Home](#) / Search the Historical Hike Database and Create Report

Have you ever wondered what hikes you have signed up for? Or, maybe you're a hike leader and would like to know who signed up for a specific hike in the past? If so, you have come to the right place! Use this form to easily search the hike database for this information and more.

Enter the information you'd like to search for in the box(es) below. Then click the Submit Query button.

Name of Hike:	Hiker Name:	Hike Level:	Hike Leader:
<input type="text"/>	<input type="text"/>	<input type="text"/>	<input type="text"/>

←

So, by typing AZT in the search box, we now see a large number of hikes. That's ok. You can narrow down the report by typing more search criteria in the search box on the right side of the results report:

**Query Results:**

*To further refine your query, you can enter additional words to search for in the "Search" box below and to the right.*

Show All  entries Search:

Hike Name	Hiker Name	Email	hiker_phone	Level	Hike Leader
AZT - North from Kelvin (CI) - 7Dec2016	Bruce Odegaard	Bruce@BruceLovesToHike.com	555-888-7777	Casual Intermediate	Mighty Mouse
AZT - North from Kelvin (CI) - 7Dec2016	Kim Odegaard	Kim@GlassFusion.com	555-333-4545	Casual Intermediate	Mighty Mouse
AZT - North from Kelvin (CI) - 7Dec2016	Mr. Wonderful	MrWonderful@Sharks.net	555-333-4444	Casual Intermediate	Mighty Mouse
AZT - North from Kelvin (CI) - 7Dec2016	Spock	Spock@TheFinalFrontier.com	777-888-9999	Casual Intermediate	Mighty Mouse
AZT - North from Kelvin (I) - 14Dec2016	Kim Odegaard	Kim@GlassFusion.com	666-555-8787	Intermediate	Snoopy
AZT - North from Kelvin (I) - 14Dec2016	Mighty Mouse	MightyMouse@mouseheroes.com	555-111-2234	Intermediate	Snoopy
AZT - South from Picketpost (S) - 7Dec2016	Christopher Robin	CRobin@100AcreWood.com	666-555-2323	Short	Mr. Wonderful
AZT - South from Picketpost (S) - 7Dec2016	Donald Duck	Donald@Disneyland.com	666-555-4432	Short	Mr. Wonderful
AZT - South from Picketpost (S) - 7Dec2016	Winnie the Pooh	WtP@100AcreWood.com	666-555-4444	Short	Mr. Wonderful

Let's type Casual in the search box, to see all Casual Intermediate hikes with AZT in their name:



**Query Results:**

*To further refine your query, you can enter additional words to search for in the "Search" box below and to the right.*

Show All  entries Search:

Hike Name	Hiker Name	Email	hiker_phone	Level	Hike Leader
AZT - North from Kelvin (CI) - 7Dec2016	Bruce Odegaard	Bruce@BruceLovesToHike.com	555-888-7777	Casual Intermediate	Mighty Mouse
AZT - North from Kelvin (CI) - 7Dec2016	Kim Odegaard	Kim@GlassFusion.com	555-333-4545	Casual Intermediate	Mighty Mouse
AZT - North from Kelvin (CI) - 7Dec2016	Mr. Wonderful	MrWonderful@Sharks.net	555-333-4444	Casual Intermediate	Mighty Mouse
AZT - North from Kelvin (CI) - 7Dec2016	Spock	Spock@TheFinalFrontier.com	777-888-9999	Casual Intermediate	Mighty Mouse

Showing 1 to 4 of 4 entries (filtered from 9 total entries)

There are lots of ways to find a hike, so experiment with the various options to find the one(s) that work best for you.

## WEBSITE SUPPORT

This is a new website, and as it is used, questions will arise. How do I? Is it possible to? Help! When you are logged into the site, you'll see a SUPPORT tab at the far right of the menu bar.



This will bring up a form that you can fill out and send in. The helpdesk (ok, that's just Kathy at the moment 😊), will strive to get back to you within 1 business day.

### WEBSITE HELPDESK

Hi! If you have a question, or need some assistance with the Sun City Anthem Hiking Club website itself, please feel free to complete the form below and send it in. I will strive to get back to you within 1 business day.

Subject

Please Describe Your Question or Issue:

What Hardware Are You Using?

Computer (PC)  
 Computer (MAC)  
 Tablet or iPad  
 Smartphone

What Web Browser Are You Using?

Internet Explorer  
 Microsoft Edge  
 Firefox  
 Chrome  
 Other

**Your Name (required)**

**Your Email (required)**

**Your Phone Number**

**Send**

We hope you'll enjoy your new website. Please do not hesitate to send along ideas, suggestions or comments. All will be greatly appreciated.

Cheers!