



# Sun City Anthem Hiking Club

## Welcome to your new Website

[www.SunCityAnthemHikingClub.com](http://www.SunCityAnthemHikingClub.com)

### Information for Hike Leads

One of the goals of this new website was to have a place where the Hike Leads could quickly and easily gather information about one of their own upcoming hikes. In addition, it was important to provide the ability to query on past hikes, or previous hikes that a Hike Lead has lead, or even to find out which hikes a particular hiking club member has taken. In that light, here is some information on the features we hope will enhance your experience as a Hike Leader.

### CALENDAR

When you click on the calendar tab (main menu bar), that will bring up the full calendar of events for the current month.

Home About Us / Contact Membership ▾ Hikes ▾ Resources ▾ Events ▾ **Calendar** Photos Login ▾

Home /

EVENTS IN:  SEARCH:  NEAR:  **FIND EVENTS** VIEW AS:  **2**

**1** **Events for September 2016**

There were no results found.

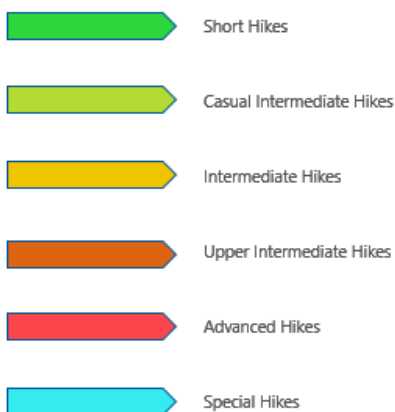
**Advanced Hikes** **Casual Intermediate Hikes** **Intermediate Hikes** **Short Hikes** **Special Hikes** **Upper Intermediate Hikes**

SUNDAY	MONDAY	TUESDAY	WEDNESDAY	THURSDAY	FRIDAY	SATURDAY
28	29	30	31	1	2	3
4	5	6	7	8	9	10
11	12	13	14	15	16	17
18	19	20	21	22	23	24

1 If you'd like to see a different month, click in the *Date* box and enter a new month, ie: Oct.

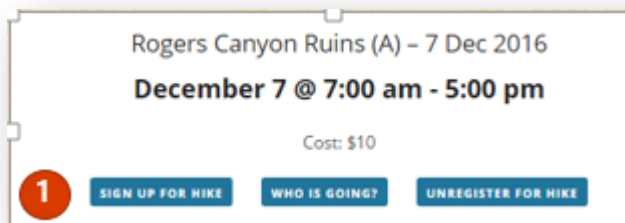
2 Here is where you can change the view of the calendar, from a monthly view, to weekly or daily, or to view it as a list. Just click on the word **month** and select a different choice.

When you look at the calendar, you will notice that the hikes are color coded. This is to make it easier to quickly identify the hikes in the various levels (short, intermediate, advanced, etc.)



## SIGN UP FOR A HIKE

When a hiking club member wants to sign up for a particular hike, they will click the Sign Up for Hike button near the top of the Hike Details page.



The user will be taken to the Hike Sign Up Form where they simply answer the question in the yellow section and click the Send button at the bottom of the form.

**USE THIS FORM TO SIGN UP FOR THIS HIKE.**

You are signing up for the following hike: Robbers Roost (A) - 14Dec2016  
Hike Level: Advanced  
Hike Leader Name: Cecile Moisan  
Hike Lead Email: jpmoisan@hotmail.com  
Your Name: SCAMRWordPressAdmin  
Your Email: admin@suncityanthemhikingclub.com  
Your Phone Number: 425-941-9671

Please answer the question below: (Required)

Can you drive? No - I can't drive

Send

Once they have clicked the SEND button, they'll receive a message on the screen stating "Congratulations, you have signed up for a hike. ! "

When a hiker signs up for a hike, the website will automatically send the hiker an email confirming that they have signed up

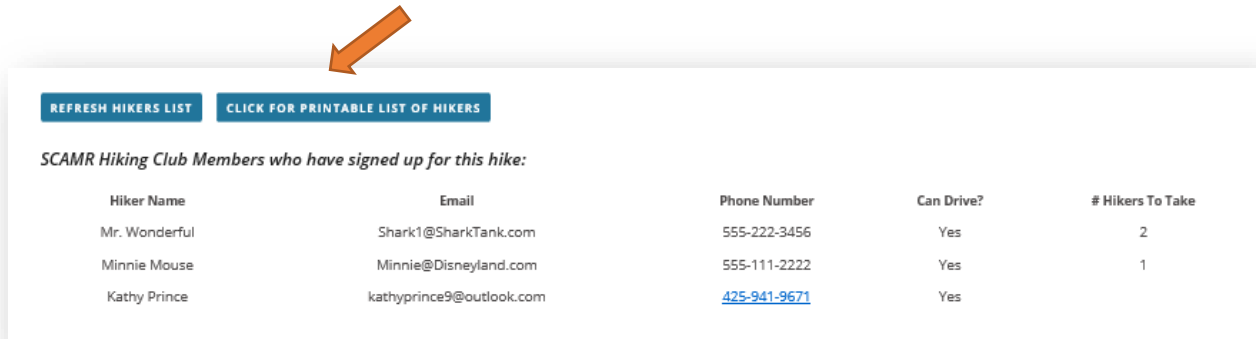
Now, just below the hike sign up form, you will find a list of Club members who have signed up for that hike. (If you are signing up for a hike, you'll need to hit the REFRESH HIKERS LIST button after you hit SEND in order for your name to appear.)

[REFRESH HIKERS LIST](#) [CLICK FOR PRINTABLE LIST OF HIKERS](#)

*SCAMR Hiking Club Members who have signed up for this hike:*

Hiker Name	Email	Phone Number	Can Drive?	# Hikers To Take
Mr. Wonderful	Shark1@SharkTank.com	555-222-3456	Yes	2
Minnie Mouse	Minnie@Disneyland.com	555-111-2222	Yes	1
Kathy Prince	kathyprince9@outlook.com	<a href="tel:425-941-9671">425-941-9671</a>	Yes	

If you are a Hike Leader – there is a quick and easy way to pull and print the list of hikers who are going on your hike, as well as create the hike activities waiver form. Click on the “Click for Printable List of Hikers” button.



REFRESH HIKERS LIST    CLICK FOR PRINTABLE LIST OF HIKERS

*SCAMR Hiking Club Members who have signed up for this hike:*

Hiker Name	Email	Phone Number	Can Drive?	# Hikers To Take
Mr. Wonderful	Shark1@SharkTank.com	555-222-3456	Yes	2
Minnie Mouse	Minnie@Disneyland.com	555-111-2222	Yes	1
Kathy Prince	kathyprince9@outlook.com	<a href="tel:425-941-9671">425-941-9671</a>	Yes	

This will generate your report. (see next page)

# HIKE SIGN UP LOG & ACTIVITIES WAIVER

 [print this page](#)



SUN CITY ANTHEM HIKING CLUB

Approx Distance: 3 miles  
Approx Accumulated Elevation: 300 feet

See [Hike Detail Sheet](#) for further information.

## PLEASE READ BEFORE SIGNING:

I am aware and accept that the hiking activities are coordinated by volunteers of the Sun City Anthem Hiking Club, who may have no outdoor leadership and/or first aid training. I am aware that the hiking activities could be hazardous and I could suffer injuries or death, and I voluntarily assume all such risks. I agree to waive any right or claim I or my heirs or dependents may have against Sun City Anthem Hiking Club. I release the Sun City Hiking Club and its' members from any liability arising directly or indirectly from any act of omission or commission amounting to any degree of negligence.

In the interest of safety, the leader will designate a "SWEEP", and all participants on the hike must stay between the "LEADER" and the "SWEEP". Anyone not complying will be deemed to have left the group.

## Hike Attendees

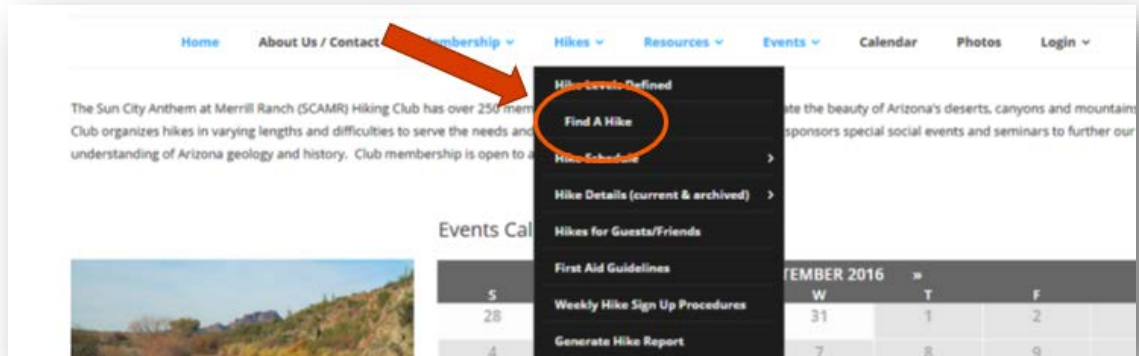
Hiker Name	Phone #	Can Drive	# To Take	Emer. Contact	Emerg. Phone	Signature
Gail Ulrich	520-509-1588	No	0	LOWELL ULRICH	520-509-1588	
PHILIP ALIBERTO	520-509-6109	No	0	JUDY ALIBERTO	520-509-6109 or 631-383-6085	
Joyce Dobmeier	701-306-3095	No	0	David Dobmeier	701-306-3094	
David Dobmeier	701-306-3094	Yes	3	Joyce Dobmeier	701-306-3095	
Bob Klinger	608-225-8133	No	0	Bob Klinger	608-225-8133	
Ann Klinger	608-698-2086	Yes	5	Bob Klinger	608-225-8133	
Connie Butler	940-390-6554	No	0	Mike Butler	940-293-3182	
Gari Falls	505-263-4305	No	0	Mike Walker	505-280-5989	
Mike Walker	505-280-5989	Yes	3	Gari Falls	505-263-4305	
Susan Thurmeier	520-251-5307	No	0	Rick Thurmeier	520-431-4247	

Click the *print this page* button and you are good to go! There is space for each hiker to sign the waiver when they sign in with the Hike Lead for the hike.

## HIKE SEARCHES

There is a lot of information on hikes contained on this website, and the hike database will grow in the upcoming years. The website provides several different ways to search for hikes and hike information, ranging from searching for a hike by name, to looking at all the hikes in a specific difficulty level, to seeing hikes by level for a specific month, and more. Let's quickly look at these options.

## Find a Hike



Clicking on **Find A Hike** brings up a search dialog box like this:

A screenshot of a search dialog box titled "FIND A HIKE". The dialog box has a header with "Home / Hikes / Find A Hike". Below the header, there is a text input field for "Destination" containing the text "picketpost", which is circled in orange. To the right of the "Destination" field is an "Area" input field. Below the "Destination" field is a "Level" dropdown menu. To the right of the "Level" field is a "Length of Hike" slider, with the text "Length of Hike 0mi - 15mi" below it. At the bottom left of the dialog box is an "Order Results By" dropdown menu.

Here you can enter the destination of a hike, the hike level, area and even query hikes of a specific distance. For our example, let's look for any hike with the word Picketpost in the destination.

The results will be any hike, past, present or future, with a destination that has Picketpost in the title:

**Arnett Creek – Lower Picketpost Mesa (UI) – 30 Nov 2016**

This hike is at the base of Picketpost Mountain. We will see an arch, waterfalls, if there is water, and lots of interesting things. There will be one spot where the trail is steep

**Arnett Creek – Picketpost (I) – 7 Dec 2016**

You will need snacks and water. Hiking poles are always a good idea. This will be a key exchange hike.

**Arnett Creek Trail, Picketpost Mtn (S) – 16 Nov 2016**

This is an out and back hike leaving from the Picketpost trailhead. Great views of Picketpost and the surrounding countryside.

**AZT – South from Picketpost (I) – 9 Nov 2016**

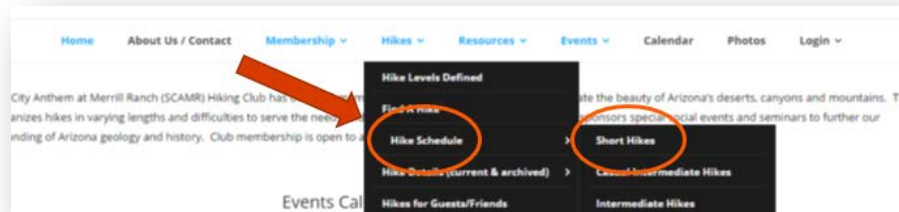
This is a scenic hike out and back on the Arizona trail.

**AZT – South from Picketpost (S) – 7 Dec 2016**

This is an out and back hike on the AZ trail along the base of Picketpost Mountain. Great views of Picketpost and the surrounding countryside.

**Hike Schedule**

Let's look at hikes with a level of short. From the Hikes tab, select Hike Schedule, and then Short Hikes.



The results will be a calendar view of all short hikes for the current month:

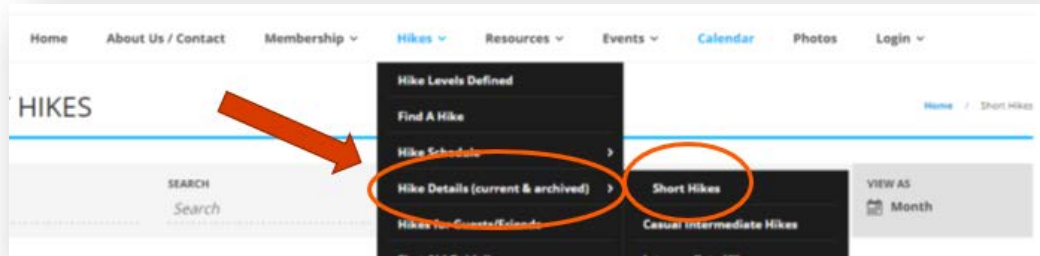
**Events for November 2016 › Short Hikes**

Advanced Hikes
Casual Intermediate Hikes
Intermediate Hikes
Short Hikes
Special Hikes
Upper Intermediate Hikes

SUNDAY	MONDAY	TUESDAY	WEDNESDAY	THURSDAY	FRIDAY
30	31	1	2	3	4
			San Tan – Moonlight Trail (S) – 2 Nov 2016		
6	7	8	9	10	11
			San Tan – Rock Peak Wash Trail (S) – 9 Nov 2016		

## Hike Details

Let's search for short hikes again. From the Hikes tab, select Hike Details and Short Hikes.



This time, instead of a calendar view, you will receive a list of all short hikes in the database, past, present and future.

A screenshot of the 'SHORT HIKES' page. The page title is 'SHORT HIKES' and the breadcrumb is 'Home / Short Hikes'. A definition of a short hike is provided: 'A Short hike covers a distance of 2 to 4 miles, with less than a 500 foot gain in elevation. The hike will have been rated a 1 by Hike Arizona.' Below this, a note says 'Just click on a hike name (below) to see the details of that particular hike.' The page displays a grid of eight hike cards, each with a title, date, and description. The hikes listed are: Arnett Creek - Apache Tears (S) - 14 Dec 2016; Arnett Creek Trail, Picketpost Mtn (S) - 16 Nov 2016; AZT - Kelvin North (S) - 30 Nov 2016; AZT - South from Picketpost (S) - 7Dec2016; Petroglyphs - Picacho Mountains (S) - 21 Dec 2016; Poston Butte, Florence (S) - 23 Nov 2016; San Tan - Moonlight Trail (S) - 2 Nov 2016; and San Tan - Rock Peak Wash Trail (S) - 9 Nov 2016.

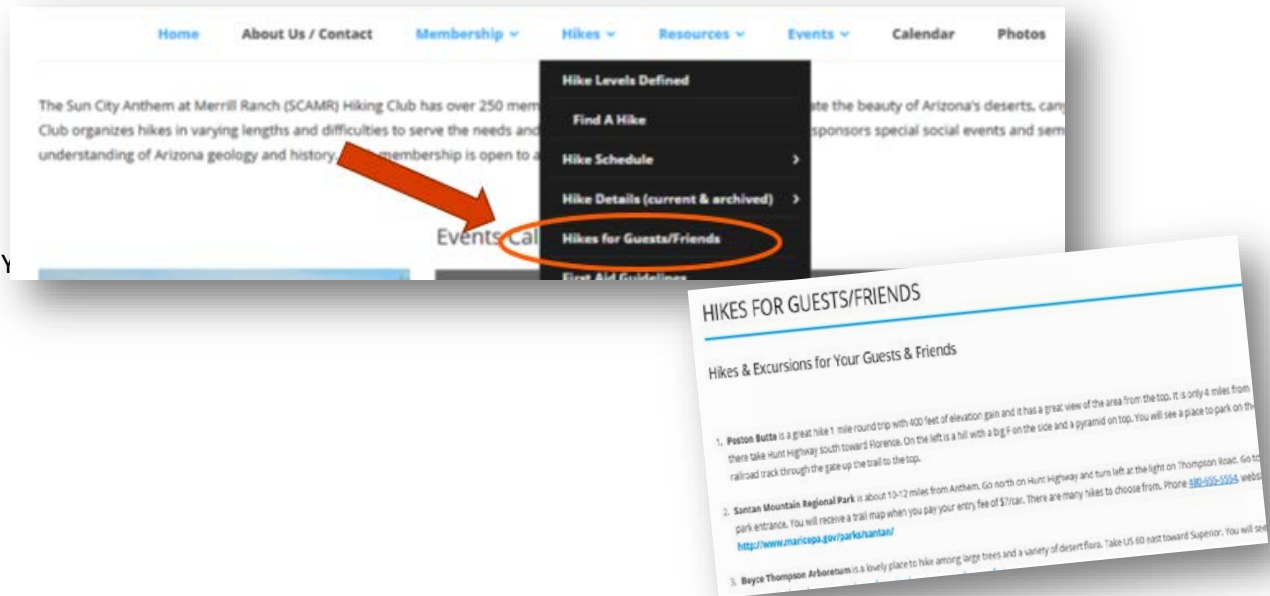


By clicking on the hike title in any of these boxes, you will be taken to the hike details sheet for that hike, where you can find out more about the hike, sign up for the hike, see who has already signed up, and so forth.

### Hikes for Guests and Friends

When friends come to visit and you're thinking about showing them some of the beauty of Arizona, check here for a list of some guest-friendly hike suggestions.

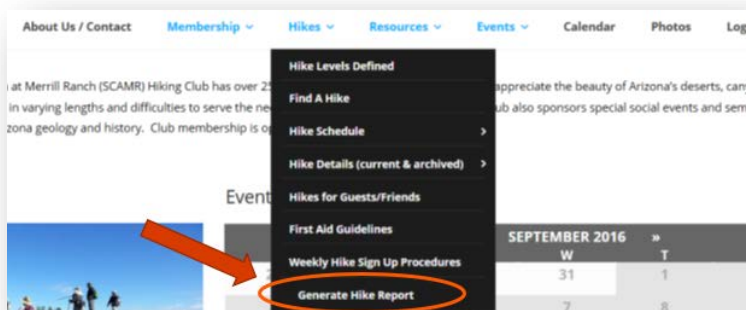
Go to Hikes, then Hikes for Guests/Friends.



### Generate Hike Report

Have you ever wondered how many people have gone on a specific hike over the years? How about how many hikes you have been on? Or, as a hike lead, maybe you would like to know which hikers regularly go on the Advanced level hikes? Or, which hikes you have led over the years? If so, this will be where you will do your searches.

First, navigate to Hikes, then Generate Hike Report



Next, start by searching on one (or a combination of) the following fields:  
 Name of the Hike, the Hiker's Name, the Hike Level, and the Hike Leader's Name.


SEARCH THE HISTORICAL HIKE DATABASE AND CREATE REPORT [Home](#) / Search the Historical Hike Database and Create Report

---

Have you ever wondered what hikes you have signed up for? Or, maybe you're a hike leader and would like to know who signed up for a specific hike in the past? If so, you have come to the right place! Use this form to easily search the hike database for this information and more.

Enter the information you'd like to search for in the box(es) below. Then click the Submit Query button.

**Name of Hike:**       **Hiker Name:**       **Hike Level:**       **Hike Leader:**



So, by typing AZT in the search box, we now see a large number of hikes. That's ok. You can narrow down the report by typing more search criteria in the search box on the right side of the results report:

**Query Results:**

*To further refine your query, you can enter additional words to search for in the "Search" box below and to the right.*

Show  entries Search:

Hike Name	Hiker Name	Email	hiker_phone	Hike Level	Hike Leader
AZT - North from Kelvin (CI) - 7Dec2016	Bruce Odegaard	Bruce@BruceLovesToHike.com	555-888-7777	Casual Intermediate	Mighty Mouse
AZT - North from Kelvin (CI) - 7Dec2016	Kim Odegaard	Kim@GlassFusion.com	555-333-4545	Casual Intermediate	Mighty Mouse
AZT - North from Kelvin (CI) - 7Dec2016	Mr. Wonderful	MrWonderful@Sharks.net	555-333-4444	Casual Intermediate	Mighty Mouse
AZT - North from Kelvin (CI) - 7Dec2016	Spock	Spock@TheFinalFrontier.com	777-888-9999	Casual Intermediate	Mighty Mouse
AZT - North from Kelvin (I) - 14Dec2016	Kim Odegaard	Kim@GlassFusion.com	666-555-8787	Intermediate	Snoopy
AZT - North from Kelvin (I) - 14Dec2016	Mighty Mouse	Mighty/Mouse@mouseheros.com	555-111-2234	Intermediate	Snoopy
AZT - South from Picketpost (5) - 7Dec2016	Christopher Robin	CRobin@100AcreWood.com	666-555-2323	Short	Mr. Wonderful
AZT - South from Picketpost (5) - 7Dec2016	Donald Duck	Donald@Disneyland.com	666-555-4432	Short	Mr. Wonderful
AZT - South from Picketpost (5) - 7Dec2016	Winnie the Pooh	WtP@100AcreWood.com	666-555-4444	Short	Mr. Wonderful

Let's type Casual in the search box, to see all Casual Intermediate hikes with AZT in their name:



### Query Results:

To further refine your query, you can enter additional words to search for in the "Search" box below and to the right.

Show  entries Search:

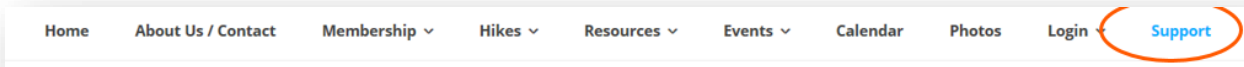
Hike Name	Hiker Name	Email	hiker_phone	Level	Hike Leader
AZT - North from Kelvin (CI) - 7Dec2016	Bruce Odegaard	Bruce@BruceLovesToHike.com	555-888-7777	Casual Intermediate	Mighty Mouse
AZT - North from Kelvin (CI) - 7Dec2016	Kim Odegaard	Kim@GlassFusion.com	555-333-4545	Casual Intermediate	Mighty Mouse
AZT - North from Kelvin (CI) - 7Dec2016	Mr. Wonderful	MrWonderful@Sharks.net	555-333-4444	Casual Intermediate	Mighty Mouse
AZT - North from Kelvin (CI) - 7Dec2016	Spock	Spock@TheFinalFrontier.com	777-888-9999	Casual Intermediate	Mighty Mouse

Showing 1 to 4 of 4 entries (filtered from 9 total entries)

There are lots of ways to find a hike, so experiment with the various options to find the one(s) that work best for you.

#### WEBSITE SUPPORT

This is a new website, and as it is used, questions will arise. How do I? Is it possible to? Help! When you are logged into the site, you'll see a SUPPORT tab at the far right of the menu bar.



This will bring up a form that you can fill out and send in. The helpdesk (ok, that's just Kathy at the moment 😊), will strive to get back to you within 1 business day.

## WEBSITE HELPDESK

---

Hi! If you have a question, or need some assistance with the Sun City Anthem Hiking Club website itself, please feel free to complete the form below and send it in. I will strive to get back to you within 1 business day.

Subject

Please Describe Your Question or Issue:

What Hardware Are You Using?

- Computer (PC)
- Computer (MAC)
- Tablet or iPad
- Smartphone

What Web Browser Are You Using?

- Internet Explorer
- Microsoft Edge
- Firefox
- Chrome
- Other

**Your Name (required)**

**Your Email (required)**

**Your Phone Number**

We hope you'll enjoy your new website. Please do not hesitate to send along ideas, suggestions or comments. All will be greatly appreciated.

Cheers!